







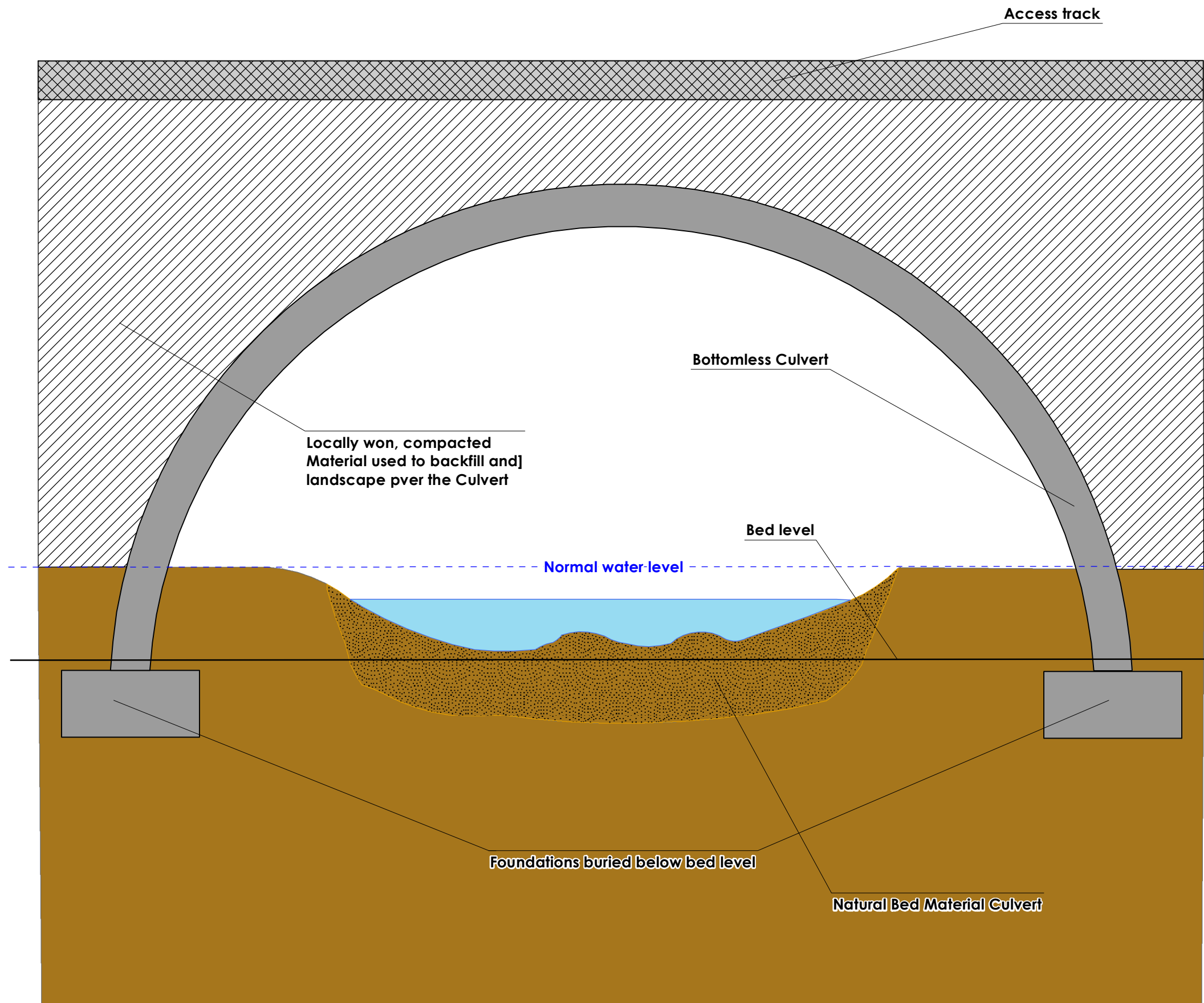




Figure 3-8
Indicative Bottomless Culvert

Key

-  Access track
-  Bottomless Culvert
-  Compacted Material
- Hydrological Information**
-  Bed Level
-  Normal water level
-  Water
- Underground**
-  Natural Bed material Culvert
-  Natural ground



Not to Scale



© Crown copyright 2022. All rights reserved.
Ordnance survey licence number 100048146.