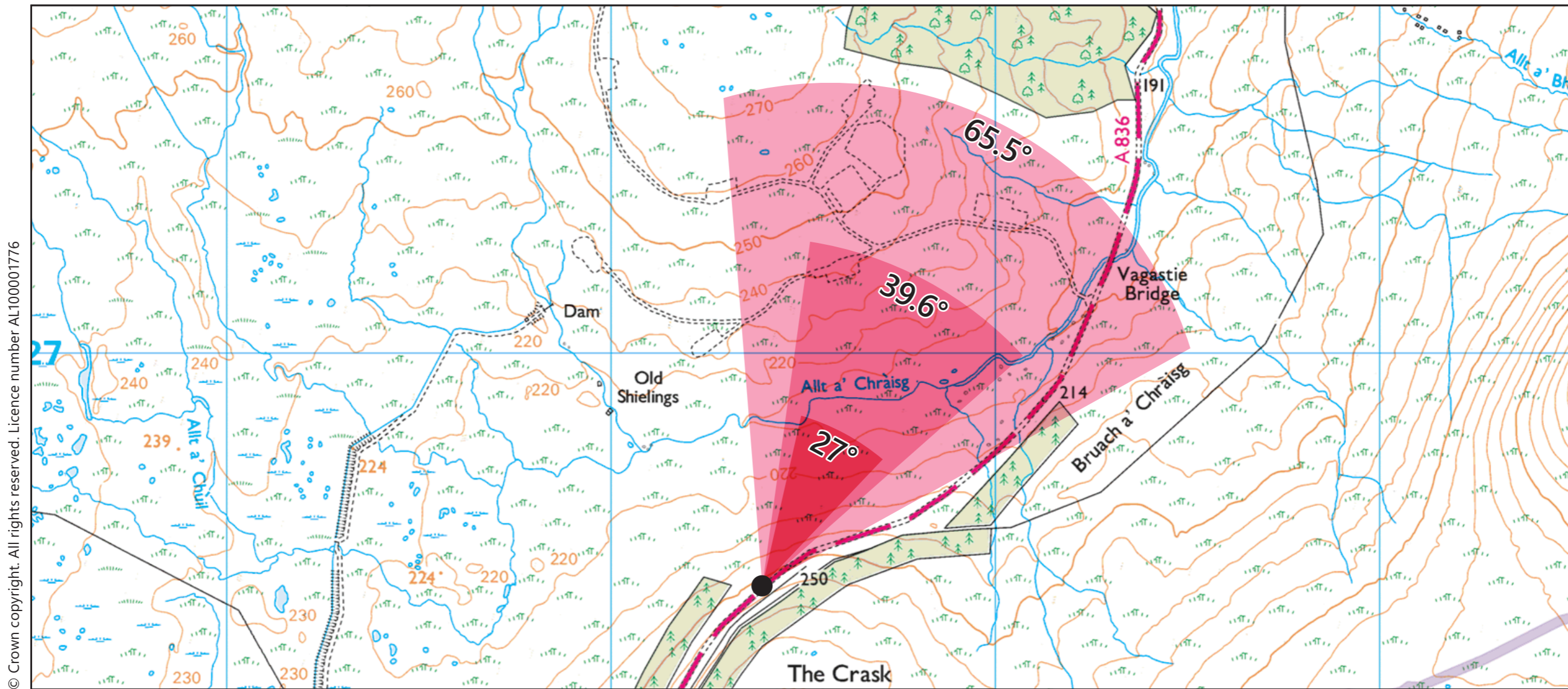


Figure 5.20h - Viewpoint 8: A836 Northbound / NCN 1, near the Crask



© Crown copyright. All rights reserved. Licence number AL100001776

Grid Reference: 252405 926392

Distance to nearest turbine: 893m

AOD: 246m

This viewpoint is located at an informal layby and car park on the A836 north of The Crask and directly to the south of the Proposed Development.

Extent of 50mm single frame



Figure 5.20i
Viewpoint 8
A836 Northbound / NCN 1, near the Crask

Distance to nearest turbine: 893m Camera: Canon EOS 5D Mk2 Focal Length: 50mm vertical (27°) x 28mm horizontal (65.5°) Camera height: 1.5m Date: 31/08/2022 16:01


The images contained on this page and the following page are not representative of scale and distance from the actual viewpoint and show the wind farm development in its wider landscape context only.

Figure 5.20j



Viewpoint 8 Existing View

Viewpoint 8 Cumulative Wireline (Proposed Development in red, operational / under construction in blue, consented in purple, application in orange, scoping in green, BESS in green square)





Viewpoint 8 (Fig 5.20k)
A836 Northbound / NCN 1, near the Crask

Distance to nearest turbine: 893m Camera: Canon EOS 5D Mk2 Focal Length: 50mm Camera height: 1.5m Date: 31/08/2022 16:01


When viewed at a comfortable arm's length (approx. 500mm), this printed image is representative of our detailed central vision, but is not representative of scale and distance



Viewpoint 8 (Fig 5.20)
A836 Northbound / NCN 1, near the Crask

Distance to nearest turbine: 893m Camera: Canon EOS 5D Mk2 Focal Length: 75mm Camera height: 1.5m Date: 31/08/2022 16:01

This image should be viewed at a comfortable arms length (approx. 500mm)



Viewpoint 8 (Fig 5.20m) - Monochrome Analysis
A836 Northbound / NCN 1, near the Crask

Distance to nearest turbine: 893m

Camera: Canon EOS 5D Mk2

Focal Length: 75mm

Camera height: 1.5m

Date: 31/08/2022 16:01

This image should be viewed at a comfortable arms length (approx. 500mm)