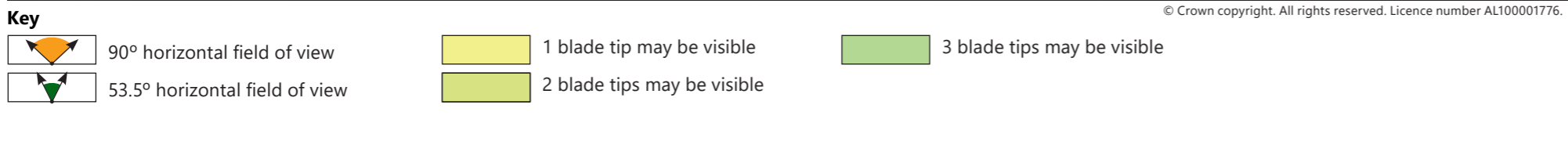
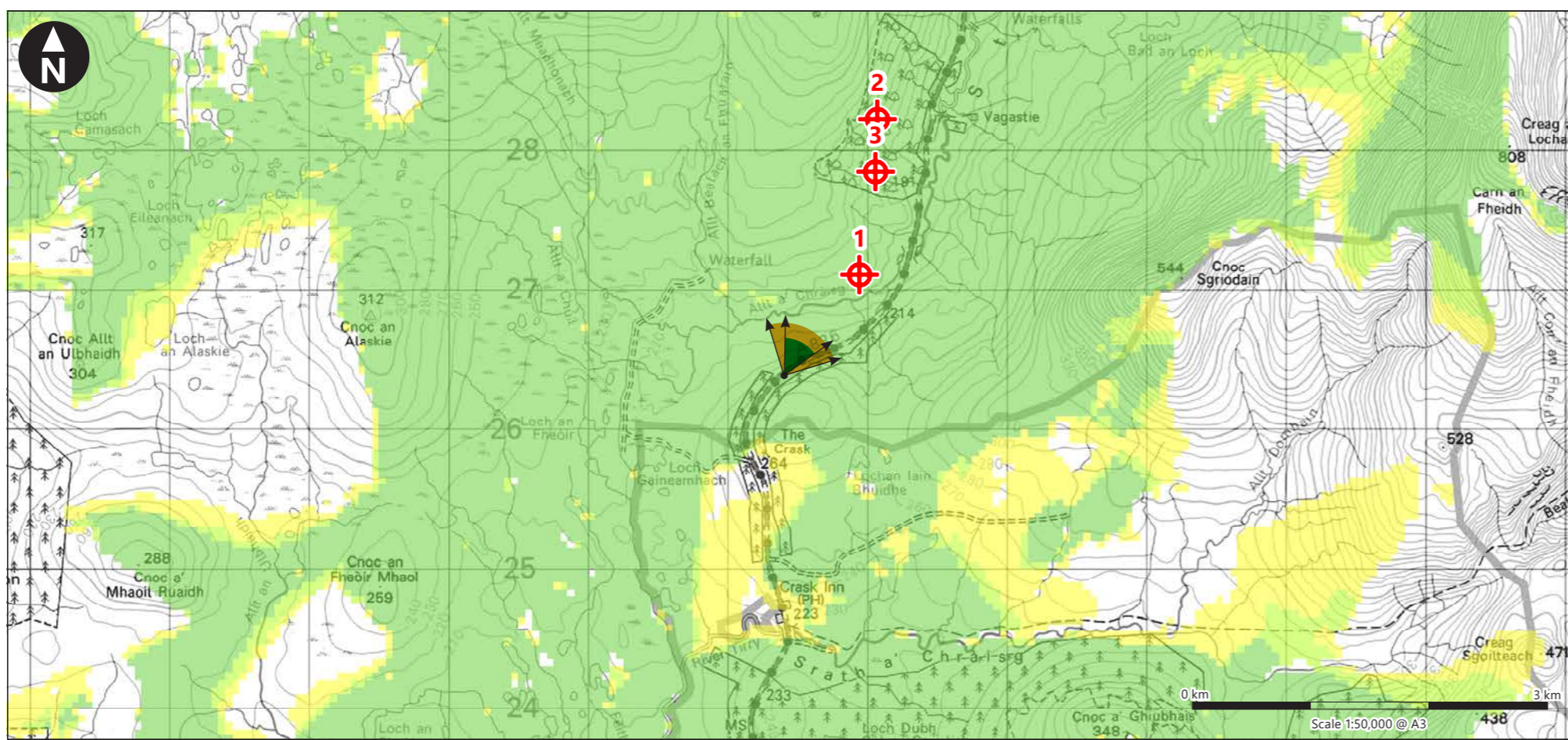
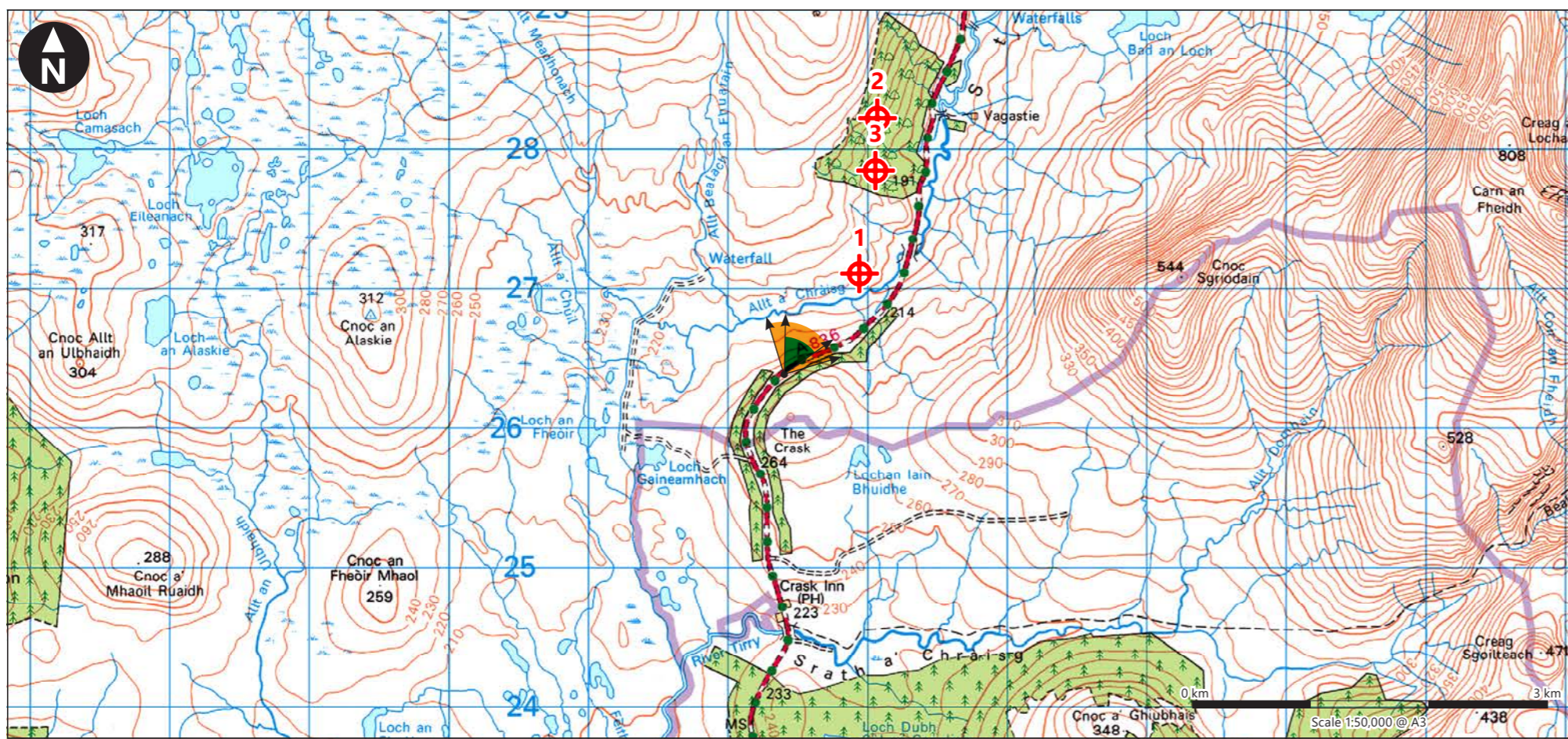


H:\data\Projects\808217_Creag Riabhach Extension Wind Farm\Deliver Stage\0 Technical\Drawings\2023-01\VP8 808217-WOOD-FG-SA-00035_R4.incd
Originator: brycc



Viewpoint Parameters

OS reference:	E252 405, N926 392
Ground Level Elevation:	246m AOD
Camera Height:	1.5m AGL
Direction of view to site centre ³ :	24°
Distance to nearest turbine:	893m
Number of blade tips theoretically visible ⁴ :	3
Number of hubs theoretically visible ⁴ :	3
Date and time of viewpoint photography:	31/08/2022 @ 16:00
Camera:	Canon EOS 5D Mk2
Lens:	50mm (Canon EF 50mm f/1.8)

Information on the limitations of visualisations:

Visualisations of wind farms have a number of limitations which you should be aware of when using them to form a judgement on a wind farm proposal. These include:

- A visualisation can never show exactly what the wind farm will look like in reality due to factors such as: different lighting, weather and seasonal conditions which vary through time and the resolution of the image;
- The images provided give a reasonable impression of the scale of the turbines and the distance to the turbines, but can never be 100% accurate;
- A static image cannot convey turbine movement, or flicker or reflection from the sun on the turbine blades as they move;
- The viewpoints illustrated are representative of views in the area, but cannot represent visibility at all locations;
- To form the best impression of the impacts of the wind farm proposal these images are best viewed at the viewpoint location shown;
- The images must be printed at the right size to be viewed properly (260mm by 820mm);
- You should hold the images flat at a comfortable arm's length. If viewing these images on a wall or board at an exhibition, you should stand at arm's length from the image presented.
- The ZTV presented here takes no account of the screening effects of vegetation or buildings.

Additional notes:

1. This figure has been based on the following parameters:
Turbine layout file: LCRE014.WFL
• Hub height: 92.4m
• Rotor diameter: 115m
• Height to blade tip: 149.9m
2. Turbine positions could be subject to micro-siting (typically up to 50m).
3. Direction given as bearing relative to Grid North (BNG).
4. The number of turbine blades and hubs theoretically visible is counted from the wireframe in sets of 3 and ignores the screening effects of any intervening objects and forestry.

5. This figure is produced in accordance with SNH Visual Representation of Wind Farms 2017 guidance and also broadly accords with the Landscape Institute's Technical Guidance Note 6/19 (Type 4 Visualisation).



Creag Riabhach Wind Farm Extension
EIA Report

Figure 5.20a
Viewpoint 8: A836 Northbound / NCN 1, near the Crask

February 2023

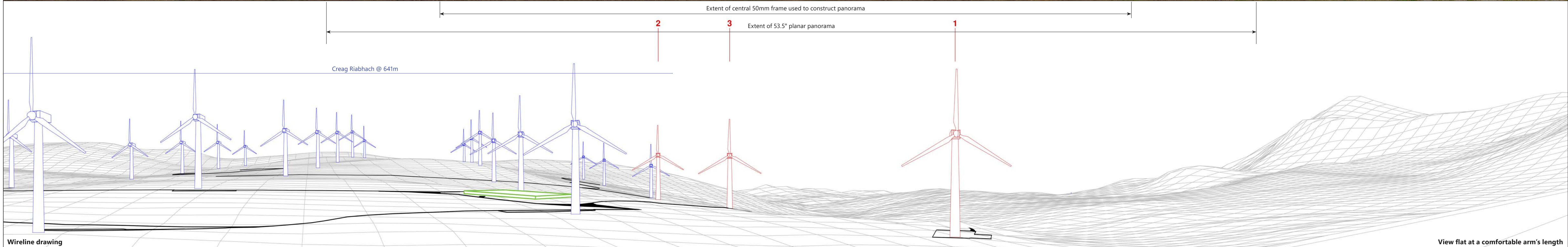


© Crown copyright. All rights reserved. Licence number AL100001776.



Baseline photograph

This image provides landscape and visual context only



Wireline drawing

View flat at a comfortable arm's length

Wind Farm Key: + Creag Riabhach Wind Farm Extension + Existing + Consented + Application + Scoping + BESS

OS reference:	E252 405, N926 392	Horizontal field of view:	90° (cylindrical projection)	Camera:	Canon EOS 5D Mk2
Eye level:	247.5m AOD	Principal distance:	522mm	Lens:	50mm (Canon EF 50mm f/1.8)
Direction of view:	28°	Paper size:	841mm x 297mm (half A1)	Camera height:	1.5m AGL
Nearest turbine:	893m	Correct printed image size:	820 x 130mm	Date and time:	31/08/2022 16:00



Client
Creag Riabhach Wind Farm Extension
EIA Report

Figure 5.20b
Viewpoint 8: A836 Northbound / NCN 1,
near the Crask

February 2023

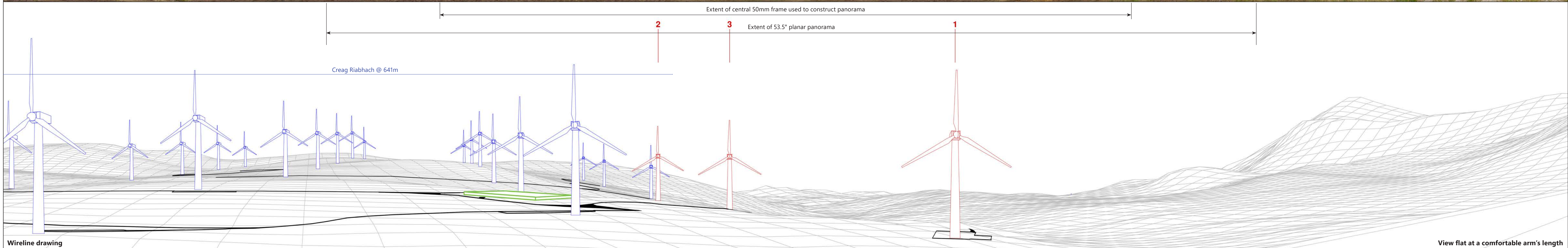


H:\Data\Projects\808277_Creag Riabhach Extension\Wind Farm\Deliver Stage\Design_Technical\Drawings\2023_01\WP8_808277_WOOD-FC-SA-0005E_R4.ind Originator: brycc



Baseline photograph

This image provides landscape and visual context only



Wireline drawing

View flat at a comfortable arm's length

Note: The existing Creag Riabhach Wind Farm has been rendered in this view as it was still under construction on the date of viewpoint photography.

Wind Farm Key: + Creag Riabhach Wind Farm Extension + Existing + Consented + Application + Scoping + BESS

OS reference:	E252 405, N926 392	Horizontal field of view:	90° (cylindrical projection)	Camera:	Canon EOS 5D Mk2
Eye level:	247.5m AOD	Principal distance:	522mm	Lens:	50mm (Canon EF 50mm f/1.8)
Direction of view:	28°	Paper size:	841mm x 297mm (half A1)	Camera height:	1.5m AGL
Nearest turbine:	893m	Correct printed image size:	820 x 130mm	Date and time:	31/08/2022 16:00



Client
Creag Riabhach Wind Farm Extension
EIA Report


Figure 5.20c
Viewpoint 8: A836 Northbound / NCN 1,
near the Crask

February 2023



H:\Data\Projects\808277_Creag Riabhach Extension\Wind Farm\Deliver Stage\Design_Technical\Drawings\2023-01\WPS_808277_WOOD-FC-SA-0005E_R4.ind Originator: brycc

H:\Data\Projects\08217-Creag Riabhach Extension Wind Farm\Deliverables\Stage3D_Design_Technical\Drawings\2023-01\WP8-08217-WOOD-FG-SA-0005_R4.indd Originator: brycc



Wireline drawing

Wind Farm Key: + Creag Riabhach Wind Farm Extension + Existing + Consented + Application + Scoping | BESS

OS reference:	E252 405, N926 392	Horizontal field of view:	53.5° (planar projection)	Camera:	Canon EOS 5D Mk2
Eye level:	247.5m AOD	Principal distance:	812.5mm	Lens:	50mm (Canon EF 50mm f/1.8)
Direction of view:	28°	Paper size:	841mm x 297mm (half A1)	Camera height:	1.5m AGL
Nearest turbine:	893m	Correct printed image size:	820 x 260mm	Date and time:	31/08/2022 16:00



Client
Creag Riabhach Wind Farm Extension
EIA Report

Figure 5.20d
Viewpoint 8: A836 Northbound / NCN 1,
near the Crask

View flat at a comfortable arm's length

February 2023



H:\Data\Projects\08217_Creag Riabhach Extension Wind Farm\Deliver Stage\Design_Technical\Drawings\2023-01\WPS 808217-WOOD-FG-Sk-0005_R4.indd
 Originator: brycc



Photomontage This photomontage illustrates the existing Creag Riabhach Wind Farm with its substation and the Proposed Development including the Battery Energy Storage System (BESS) without mitigation.

View flat at a comfortable arm's length

OS reference:	E252 405, N926 392	Horizontal field of view:	53.5° (planar projection)	Camera:	Canon EOS 5D Mk2
Eye level:	247.5m AOD	Principal distance:	812.5mm	Lens:	50mm (Canon EF 50mm f/1.8)
Direction of view:	28°	Paper size:	841mm x 297mm (half A1)	Camera height:	1.5m AGL
Nearest turbine:	893m	Correct printed image size:	820 x 260mm	Date and time:	31/08/2022 16:00



Client
 Creag Riabhach Wind Farm Extension
 EIA Report

Figure 5.20e
 Viewpoint 8: A836 Northbound / NCN 1,
 near the Crask

February 2023



H:\Data\Projects\08217_Creag Riabhach Extension Wind Farm\Deliver Stage\Design_Technical\Drawings\2023-01\WPS 808217-WOOD-FG-SA-0005_R4.indd
 Originator: brycc



Photomontage (This photomontage illustrates the existing Creag Riabhach Wind Farm with its substation and the Proposed Development including the Battery Energy Storage System (BESS) with mitigation (bundling).)

View flat at a comfortable arm's length

OS reference:	E252 405, N926 392	Horizontal field of view:	53.5° (planar projection)	Camera:	Canon EOS 5D Mk2
Eye level:	247.5m AOD	Principal distance:	812.5mm	Lens:	50mm (Canon EF 50mm f/1.8)
Direction of view:	28°	Paper size:	841mm x 297mm (half A1)	Camera height:	1.5m AGL
Nearest turbine:	893m	Correct printed image size:	820 x 260mm	Date and time:	31/08/2022 16:00



Client
Creag Riabhach Wind Farm Extension
EIA Report

Figure 5.20f
Viewpoint 8: A836 Northbound / NCN 1,
near the Crask

February 2023



H:\Data\Projects\0827 Creag Riabhach Extension Wind Farm\Deliverables\Stage3D Design_Technical\Drawings\2023-01\WP8 808271 WOOD-FG-Sk-0005_ R4.indd Originator: brycc



Photomontage (This photomontage illustrates the existing Creag Riabhach Wind Farm with its substation and the Proposed Development including the Battery Energy Storage System (BESS) with mitigation (bundling).)

Note: This 90 degree FoV photomontage is produced in addition to the NatureScot 'Visual Representation of Wind Farms' guidance and illustrates the Proposed Development in its landscape setting.

OS reference:	E252 405, N926 392	Horizontal field of view:	90° (cylindrical projection)	Camera:	Canon EOS 5D Mk2
Eye level:	247.5m AOD	Principal distance:	522mm	Lens:	50mm (Canon EF 50mm f/1.8)
Direction of view:	28°	Paper size:	841mm x 297mm (half A1)	Camera height:	1.5m AGL
Nearest turbine:	893m	Correct printed image size:	820 x 260mm	Date and time:	31/08/2022 16:00



Creag Riabhach Wind Farm Extension
EIA Report

Figure 5.20g
Viewpoint 8: A836 Northbound / NCN 1,
near the Crask

View flat at a comfortable arm's length

February 2023

