












- Key**
-  Creag Riabhach Wind Farm turbine
 -  Creag Riabhach Wind Farm met mast
 -  Creag Riabhach Wind Farm infrastructure
 -  Creag Riabhach Extension turbine
 -  Creag Riabhach Extension infrastructure
 -  SSSI
 -  Site Boundary
 -  250m Buffer
 -  2km buffer
 -  5km buffer



Creag Riabhach Wind Farm Extension

Figure 6.3 Nationally Designated Sites (SSSI)

Drawing Number: CRE-ENG-MAP-006-03	Imp. CRE	Dies. CC	Type MAP	Prog. 002	Rev. 00
Date: 2023-02-03		Map Scale: 1:45,000			
Prepared by: DE	Checked by: EM		Approved by: CC		
Page Size: A3 (420 x 297) mm					
British national grid					
Owner's layout: CRE-L06-S00-R00					